


HINCKLEY NATIONAL RAIL FREIGHT INTERCHANGE






Date: 14-10-2022

Paper size: A3

Scale: 1:50,000



Key:

-  DCO Site
-  1km buffer from the Main HNRFI
-  1 in 30-Year (High Risk)
-  1 in 100-Year (Medium Risk)
-  1 in 1000-Year (Low Risk)

TRITAX SYMMETRY

A TRITAX BIG BOX COMPANY

ES Figure 14.3 - Surface Water Flood Map

APFP Regulation: 5(2)(a)

Document Ref: 6.3.14.3

Drawing Number: Figure 14.3

Drawing Status: Final

Revision: V1

Drawn by: Claire Gardner

Approved by: Rachel Meredith

© Crown copyright. Public sector information licensed under Open Government Licence v3.0. © Crown copyright and database right 2022. © OpenStreetMap contributors 2022. Maps Data: Google, @ 2022.